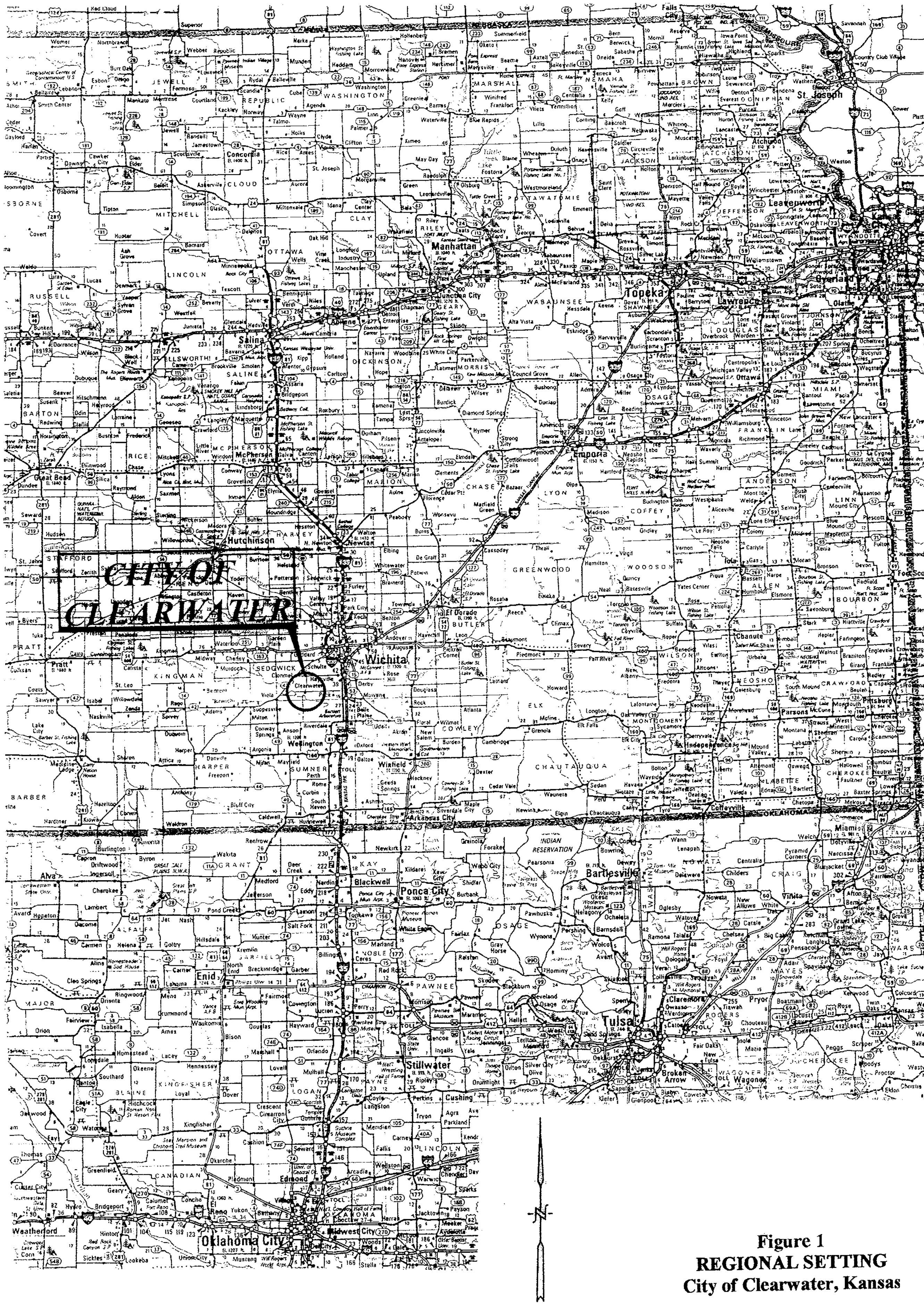

Figure 1
REGIONAL SETTING
City of Clearwater, Kansas

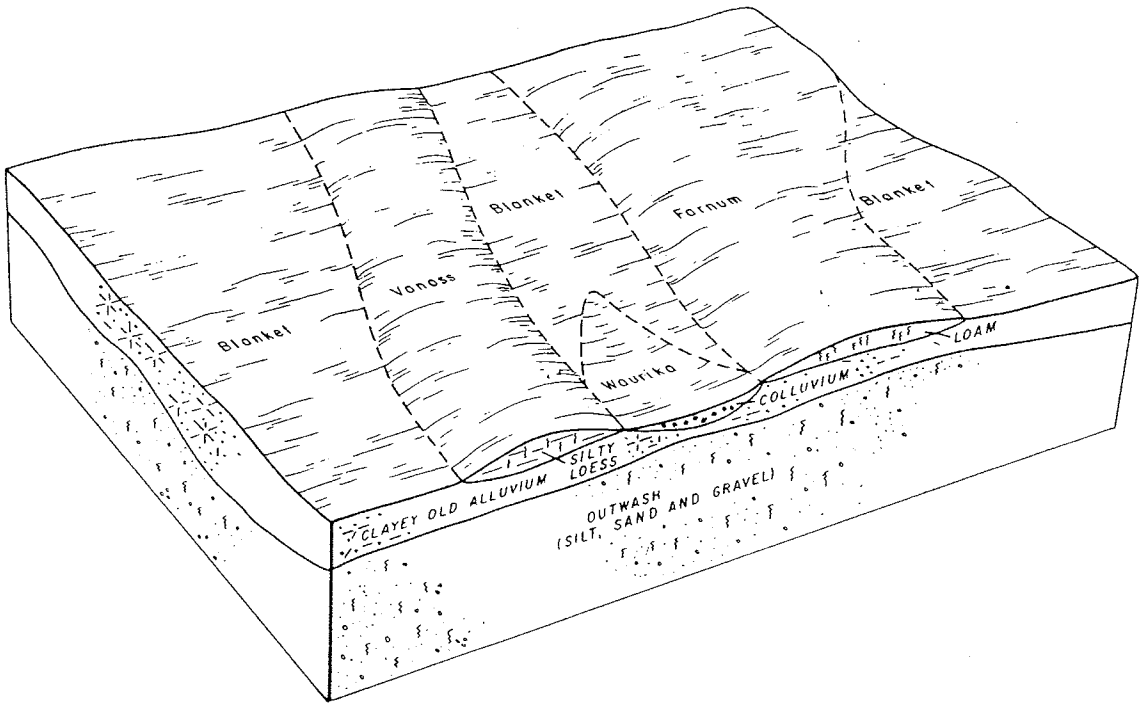

Typical pattern of soils and underlying material in the Blanket-Farnum-Vanoss map unit.

Source: Soil Survey, Sedgwick County, Kansas, United States Department of Agriculture, Soil Conservation Service

Figure 2
SURFACE LAYER GEOLOGIC STRUCTURE
City of Clearwater, Kansas

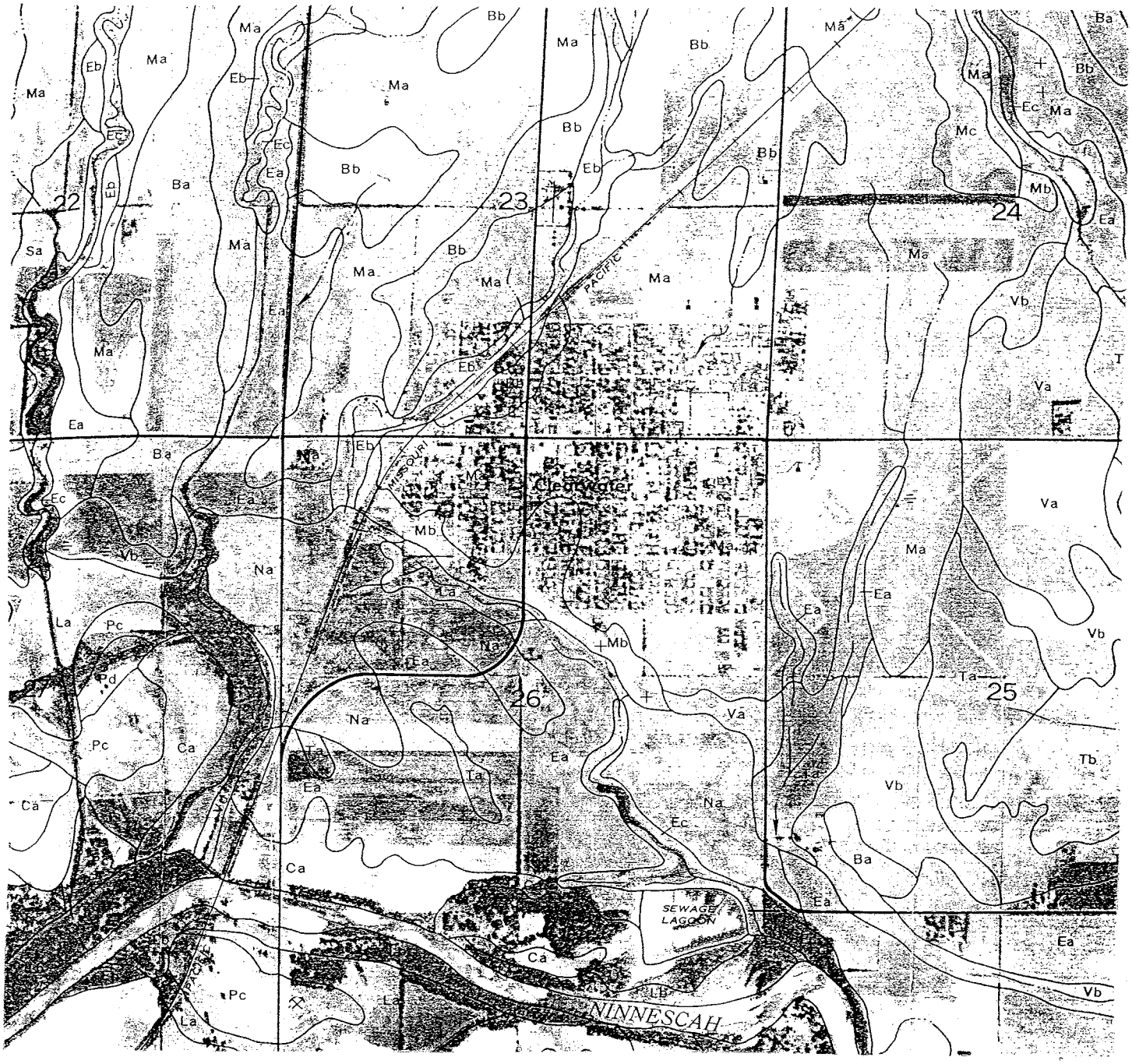

Source: Soil Survey, Sedgwick County, Kansas, United States Department of Agriculture, Soil Conservation Service

SOIL CLASSIFICATION

Ba – Blanket	Ma - Milan
Ca – Canadian	Mb - Milan
Ea – Elandco	Mc - Milan
Eb – Elandco	Na - Naron
La – Lesho	Pc - Pratt
Lb – Lincoln	Sa - Shellabarger

Figure 3
AREA SOILS
City of Clearwater, Kansas

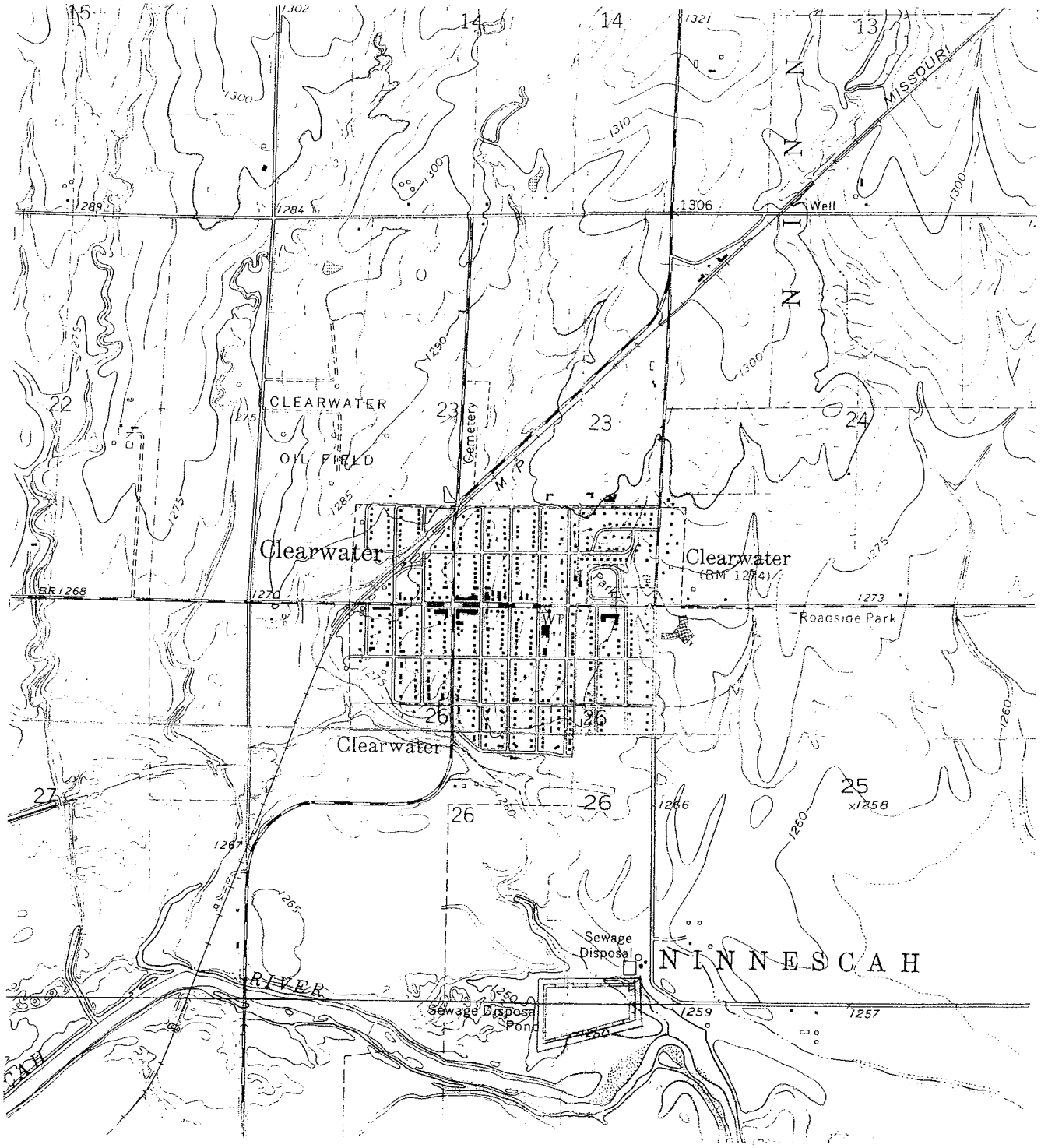

Source: 7.5 minute series topographic maps, United States Department of the Interior, Geologic Survey

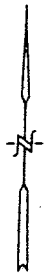

Figure 4
TOPOGRAPHIC CHARACTERISTICS
City of Clearwater, Kansas